



# Caribbean Challenge

## An Update to the USCRTF

November 3, 2009

Aaron Hutchins



# Caribbean Challenge Launch: May 2008

The Bahamas,  
Dominican Republic,  
Jamaica,  
Grenada and  
St. Vincent and the Grenadines

- Pledge to protect at least 20 percent of their marine and coastal habitats by 2020.



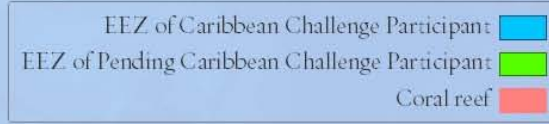


# Caribbean Challenge Summary

- Conserve at least 20% of the Caribbean's coastal marine habitat (~20 Million Acres) by 2020
- **Provide dedicated, permanent funding for Caribbean protected area systems** through Protected Areas Trust Funds and the creation of NEW Sustainable finance mechanisms.
- Protect Caribbean biodiversity in the face of climate change through ecosystem-based adaptation strategies
- With other Marine Challenges helping protect 83 percent of all coral species and 82 percent all mangroves species worldwide



# CARIBBEAN CHALLENGE



Copyright © 2009 THE NATURE CONSERVANCY  
CARIBBEAN GIS (J. E. KNOWLES)  
MAP PROJECTION: LAMBERT AZIMUTHAL EQUAL AREA  
GEODETHIC REFERENCE SYSTEM: WGS 1984

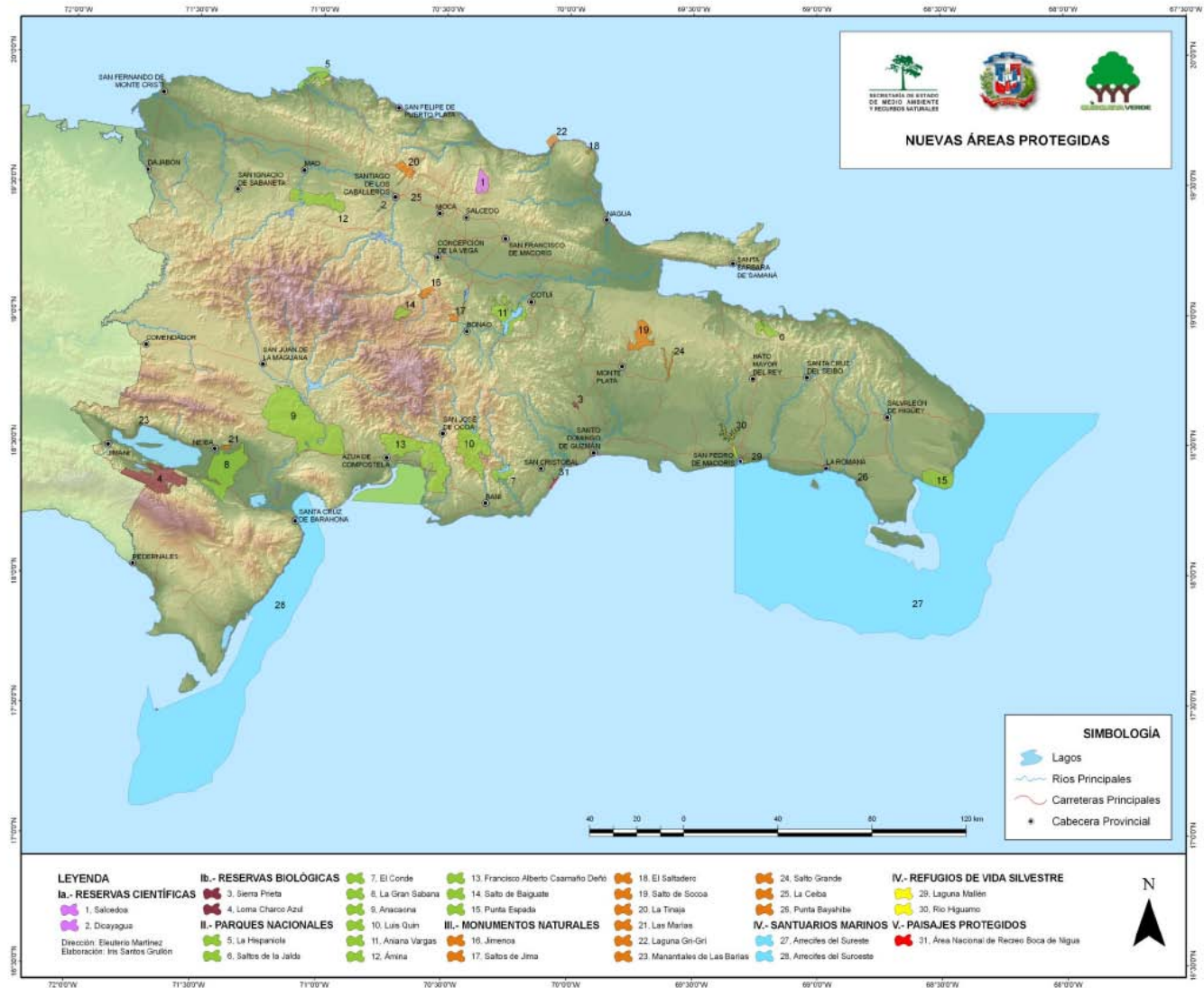




# Progress

- **July 2009: CARICOM endorses Challenge**
- **2009: \$33 M to Caribbean Biodiversity Fund**
- **2009: \$40 M for on the ground implementation**
- **October 2009: Dominican Republic- new protected areas**
- **October 2009: The Bahamas- new protected areas**





**October 2009**

- 31 New Protected Areas
- Over 1.7 Million Acres

# The Caribbean Challenge - Phase One

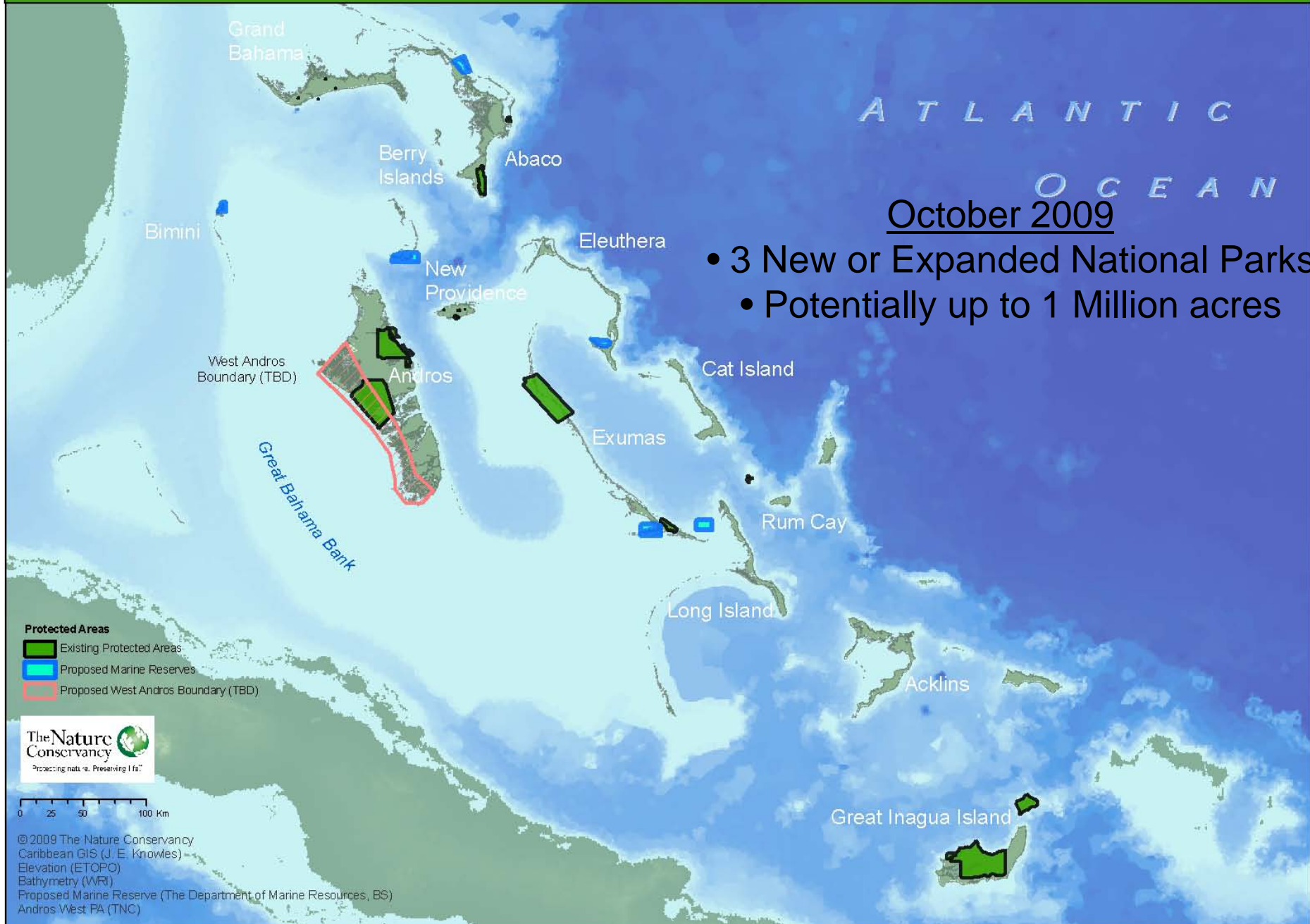
## The Bahamas



ATLANTIC  
OCEAN

October 2009

- 3 New or Expanded National Parks
- Potentially up to 1 Million acres



**Protected Areas**

- Existing Protected Areas
- Proposed Marine Reserves
- Proposed West Andros Boundary (TBD)



© 2009 The Nature Conservancy  
Caribbean GIS (J. E. Knowles)  
Elevation (ETOPO)  
Bathymetry (WRI)  
Proposed Marine Reserve (The Department of Marine Resources, BS)  
Andros West PA (TNC)





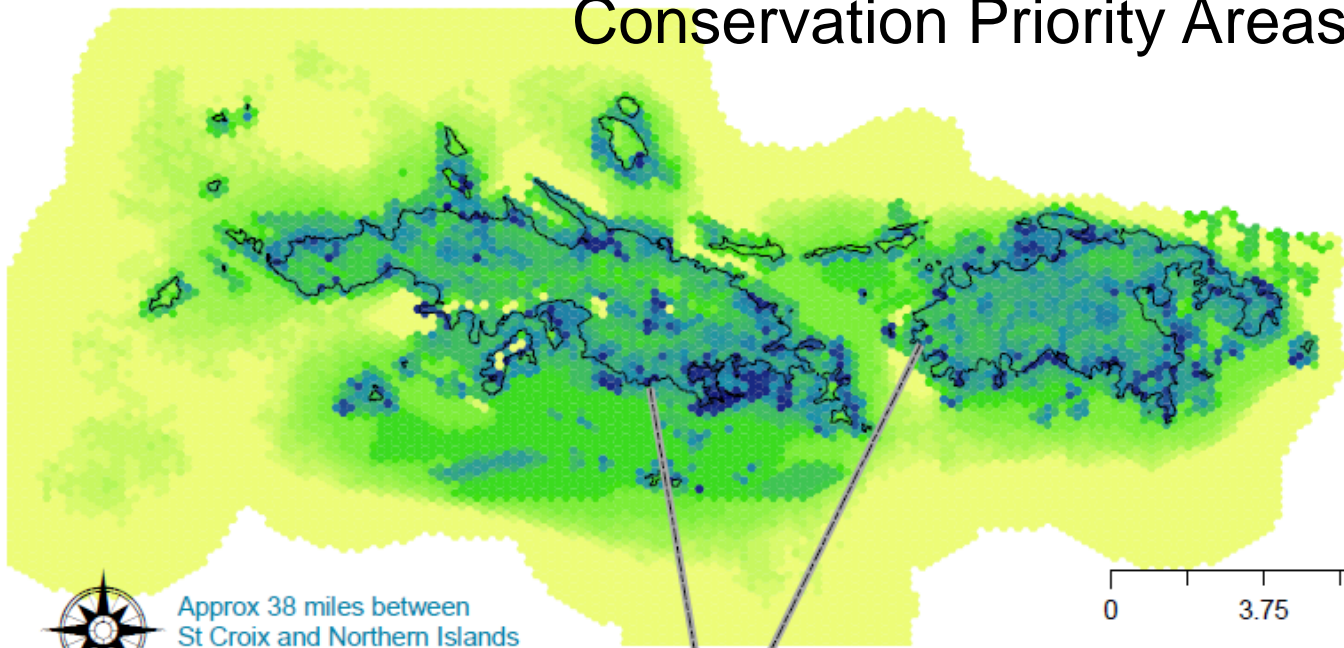
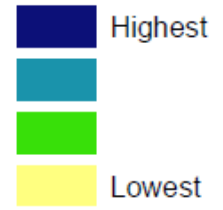
## Next Steps:

- Completion of Protected Area Master Plans
  - Bahamas: complete
  - BVI: complete
  - DR: in progress
  - Jamaica: in progress
  - E. Caribbean: in progress
  - USVI\*: in progress

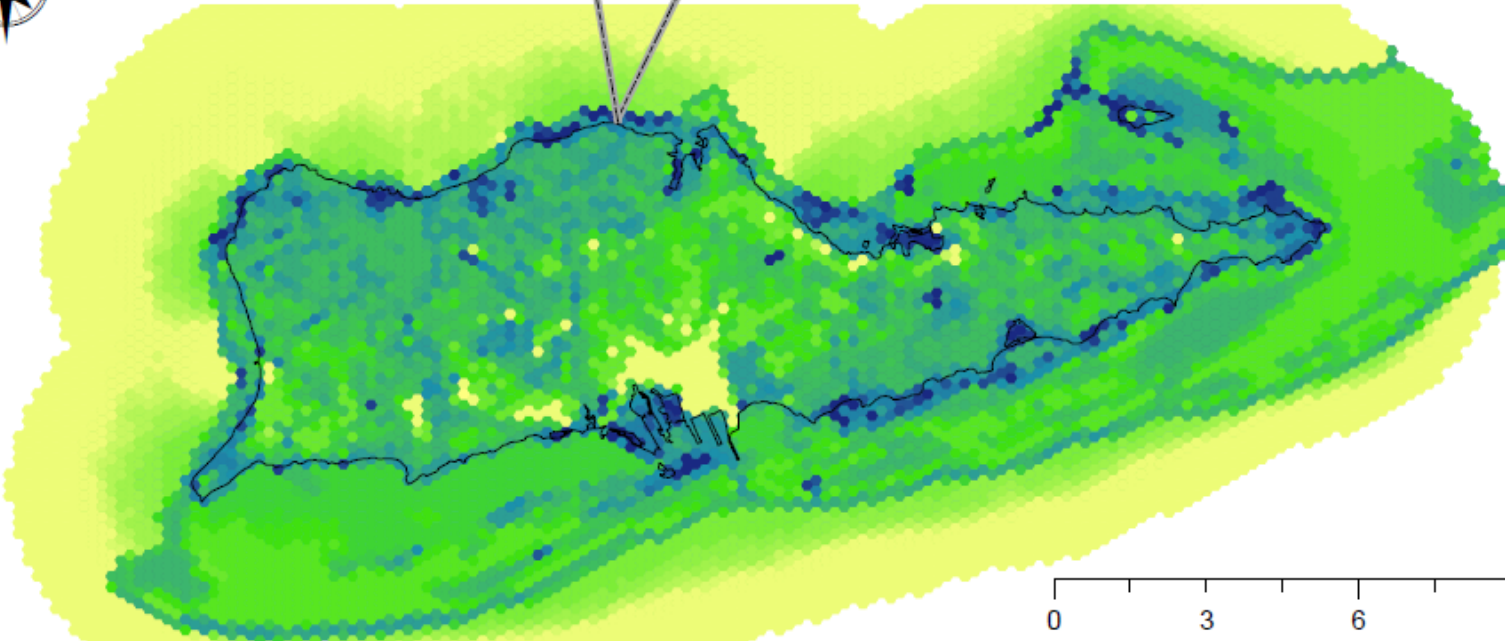



# Conservation Priority Areas

## Conservation Value



Approx 38 miles between  
St Croix and Northern Islands





## Next Steps (continued):

- Finalize structure and implement regional protected area finance mechanisms (Caribbean Biodiversity Fund)
- Determine best mechanism for overseas territories (US, British, French and Dutch) to participate
- Explore formal US / USCRTF endorsement

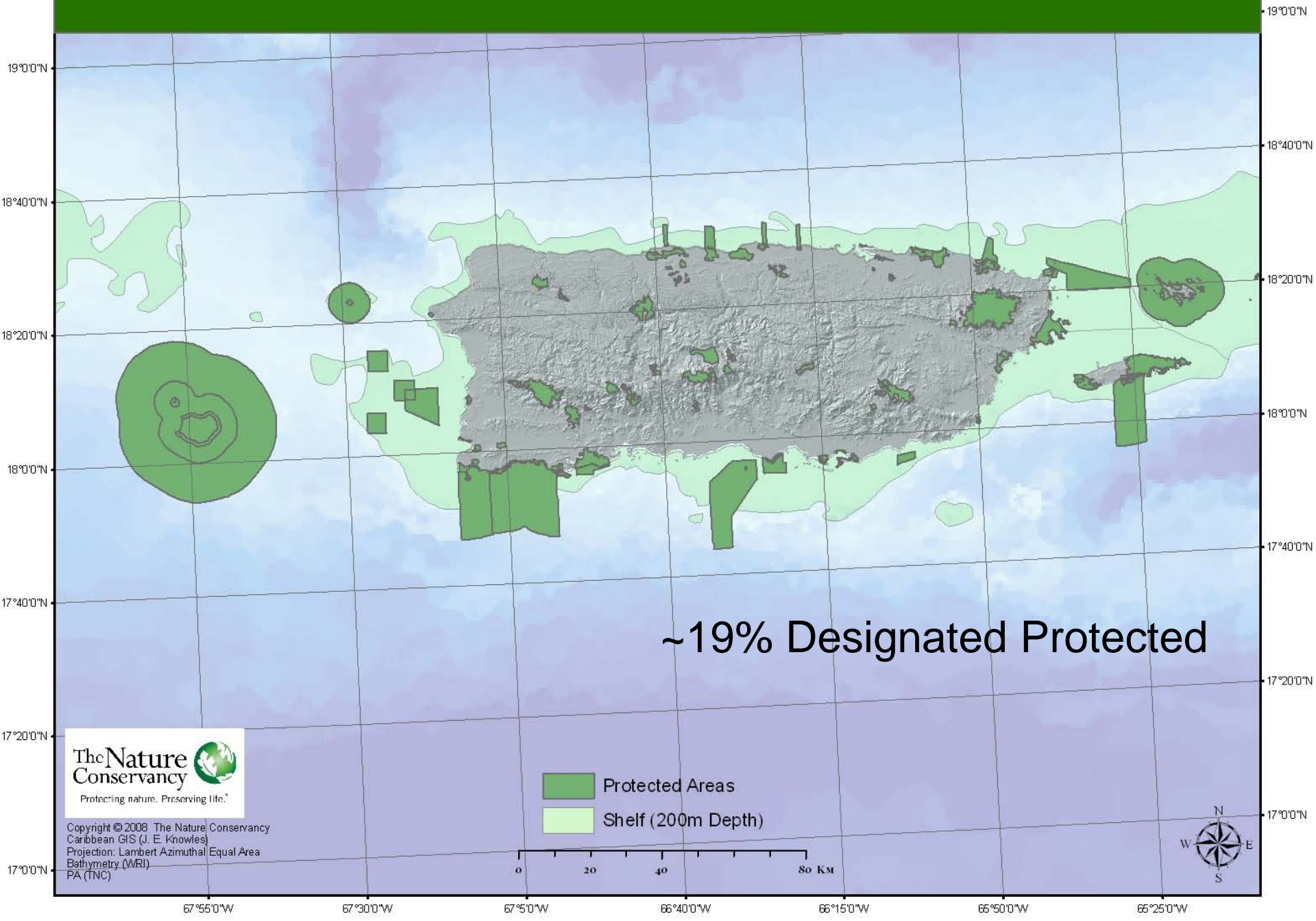


## Next Steps (continued):

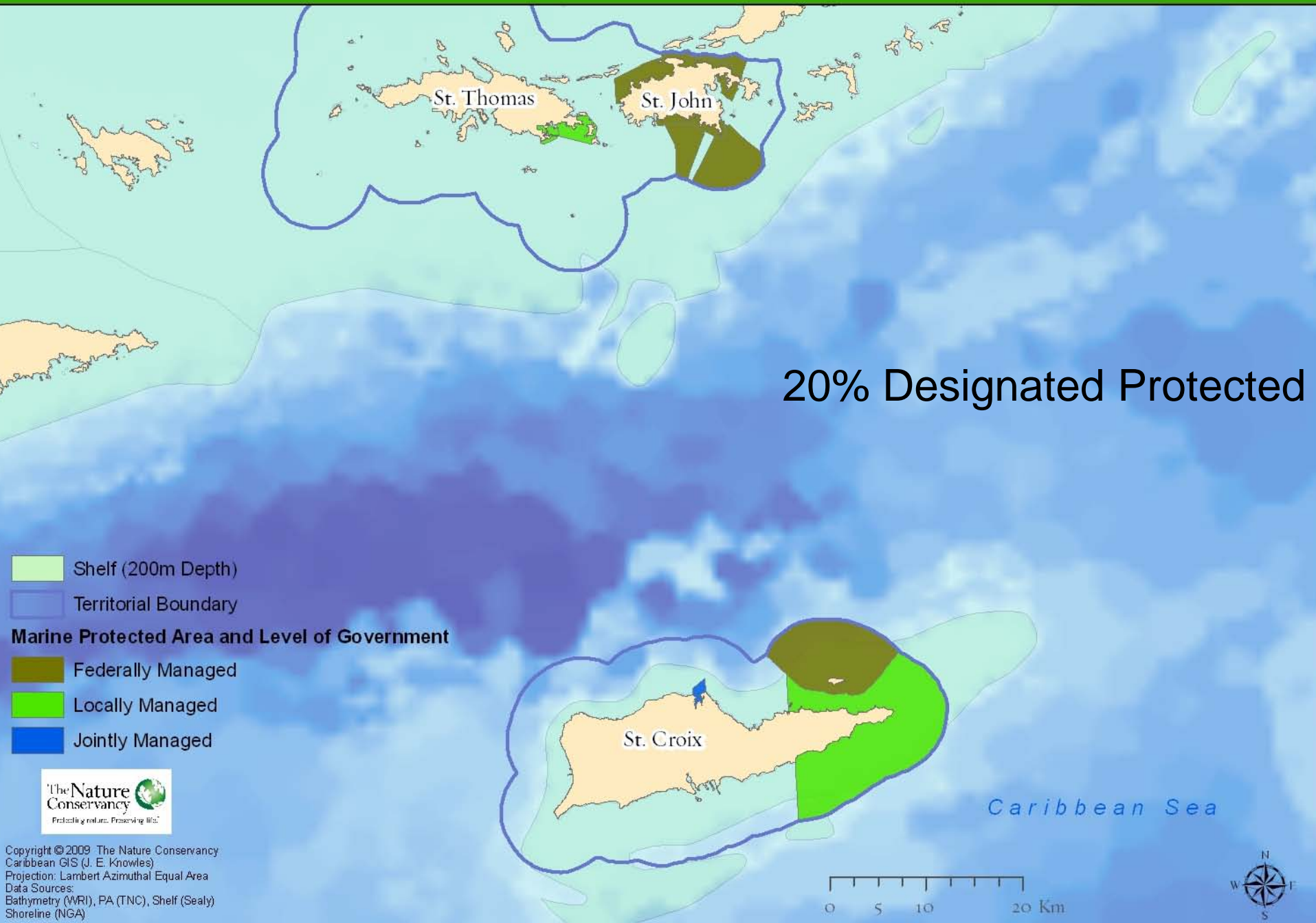
- Work with closely aligned jurisdictions:
  - Cayman Islands
  - British Virgin Islands
  - US Virgin Islands
  - Puerto Rico
  - St. Kitts and Nevis
  - St. Lucia
  - Antigua and Barbuda



# PUERTO RICO: PROTECTED AREAS



# VIRGIN ISLANDS: PROTECTED AREAS





**Thank you!**